

Ordinance No. 2008-4

**AN ORDINANCE OF THE CITY OF ROCKPORT, INDIANA ESTABLISHING
MAXIMUM SPEED LIMIT FOR MOTOR VEHICLES TRAVELING ON
LINCOLN AVENUE NORTH OF SYCAMORE STREET AND US HIGHWAY 66**

WHEREAS, the Common Council of the City of Rockport deems that the present speed limit for motor vehicles traveling on a portion of Lincoln Avenue north of Sycamore Street and US Highway 66 in Rockport, Indiana is unreasonable; and

WHEREAS, a maximum speed limit of fifteen (15) miles per hour should be imposed on all of the portion of Lincoln Avenue that extends north from Sycamore Street and US Highway 66 to the north city limit of the City of Rockport, Indiana.

NOW, THEREFORE, BE IT ORDAINED by the Common Council of the City of Rockport, Indiana as follows:

Section 1. Except when a special hazard exists that requires a lower speed for compliance with Indiana law, a person may not operate a motor vehicle at a speed in excess of the maximum limit of fifteen (15) miles per hour on that portion of Lincoln Avenue that extends north from Sycamore Street and US Highway 66 to the north city limit of the City of Rockport, Indiana.

Section 2. Not less than two road signs, one for northbound traffic and one for southbound traffic, shall be posted on that portion of Lincoln Avenue extending from Sycamore Street and US Highway 66 to the north city limit of the City of Rockport.


Section 3. In addition to posting speed limit signs, as a separate and independent provision of this ordinance, not less than two signs stating "Children At Play," one for northbound traffic and one for southbound traffic, shall be posted on the portion of


Lincoln Avenue extending north from Sycamore Street and US Highway 66 to the north city limit of the City of Rockport, Indiana.


Section 4. Any person who violates this ordinance commits a class C infraction.


ADOPTED this 5th day of May, 2008. This ordinance shall be in full force and effect upon and after its publication as required by law and the posting of speed limits in accordance with the terms of this ordinance.

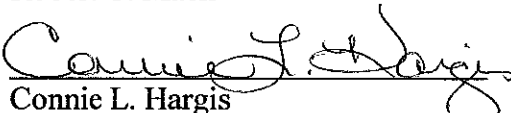
Common Council:


Jackie N. Morrison



Ferman Yearby, III


Julie F. Payne



Robert C. Mack


Connie L. Hargis

Presented by me to the Mayor of the City of Rockport, Indiana on the 5th day of May, 2008 at 7:26 o'clock p.m.


Harold Goffinet,
Clerk-Treasurer

Approved and signed by me this 5th day of May, 2008 at 7:28 o'clock p.m.


Nedra A. Groves, Mayor
City of Rockport

ORDINANCE # 2008-4A

AN ORDINANCE ANNEXING CERTAIN REAL ESTATE AND
INCORPORATING THE SAME WITHIN THE CORPORATE
BOUNDARIES OF THE CITY OF ROCKPORT, PURSUANT TO THE
PROVISIONS OF INDIANA STATUTE 36-4-3-5

BE IT ORDAINED by the City of Rockport, county of Spencer, State of Indiana,
as follows:

PREAMBLE

1. A petition in writing has been presented to the Common Council of the City of Rockport, signed by the owners of real estate herein described, requesting annexation of it's property to the City of Rockport.

2. A public hearing before the Common Council was held on 2006 18 TH, pursuant to a resolution adopted on _____, and notice thereof was published in the Journal-Democrat on 7/24/2008.

3. It appears that the prosperity of this city and of the real estate herein described will be materially retarded and the safety and welfare of the inhabitants and property thereof endangered if such real estate is not annexed.

4. The annexation of such real estate is deemed necessary for the welfare of the residents and property owners thereof and of this city as a whole.

Now, therefore, be it ordained by the Common Council of the City of Rockport, County of Spencer, State of Indiana, as follows:

SECTION ONE

ANNEXATION OF TERRITORY

There is hereby annexed to the City of Rockport, County of Spencer, State of Indiana, and incorporated within the corporate boundaries of the City:

Part of the southeast quarter of section 27, township 7 south, range 6 west in the town of Rockport, Indiana, and more particularly described as follows:

Commencing at a point described as being located 666.76 feet west of a stone, which stone is 59.28 rods north of the southeast corner of said quarter section; thence north 00 degrees 02 minutes 21 seconds east 6.00 feet to the southeast corner of the parent tract and the point of beginning of the herein described lot; thence south 89 degrees 38 minutes 38 seconds west along the south line of the parent tract 98.21 feet; thence north 00 degrees 00 minutes 44 seconds west 247.45 feet to an iron pin set; thence north 89 degrees 42 minutes 13 seconds east 98.44 feet to an iron pin set on the east line of the parent tract; thence south 00 degrees 02 minutes 21 seconds west along said east line 247.35 feet to the point of beginning and containing 0.558 acres per survey by Chamness Land Surveying in March, 2007.

Subject to that portion of a 10-foot easement for public utilities being 5 feet off of the entire north end of the above-described lot and as shown on the plat of survey.

ALSO, Part of the southeast quarter of section 27, township 7 south, range 6 west in the town of Rockport, Indiana and more particularly described as follows:

Commencing at a point described as being located 666.76 feet west of a stone, which stone is 59.28 rods north of the southeast corner of said quarter section; thence north 00 degrees 02 minutes 21 seconds east 6.00 feet to the southeast corner of the parent tract; thence north 00 degrees 02 minutes 21 seconds east along the east line of said parent tract 247.35 feet to an iron pin set marking the point of beginning of the herein described tract; thence south 89 degrees 42 minutes 13 seconds west 192.44 feet to an iron pin set; thence north 00 degrees 00 minutes 45 seconds west along the west line of the parent tract 113.15 feet to an iron pin found marking the northwest corner of said parent tract; thence north 89 degrees 42 minutes 13 seconds east along the north line of said parent tract

192.54 feet to an iron pin set marking the northeast corner of said parent tract; thence south 00 degrees 02 minutes 21 seconds west along the east line of the parent tract 113.15 feet to the point of beginning and containing 0.500 acres per survey by Chamness Land Surveying in March, 2007.

The above described lot is subject to that portion of a 10 foot wide easement for public utilities being 10 feet wide off of the entire east side and 5 feet wide off of the south side, which said easement

extends 118.44 feet west of the southeast corner of the above described lot as shown on the plat of survey.

Part of the Southeast quarter of Section 27, Township 7 South, Range 6 West in the town of Rockport, Indiana, and more particularly described as follows:

Commencing at a point described as being located 666.76 feet West of a stone, which stone is 59.28 rods North of the Southeast corner of said quarter section; thence North 00 degrees 02 minutes 21 seconds East 6.00 feet to the Southeast corner of the parent tract; thence South 89 degrees 38 minutes 38 seconds West along the South line of the parent tract 98.21 feet to the point of beginning of the herein described tract;

Thence North 00 degrees 00 minutes 44 seconds West 247.45 feet to an iron pin set; thence South 89 degrees 42 minutes 13 seconds West 94.00 feet to an iron pin set; thence South 00 degrees 00 minutes 45 seconds East along the West line of said parent tract 247.55 feet to the Southwest corner of the parent tract; thence North 89 degrees 38 minutes 38 seconds East along the South line of the parent tract 94.00 feet to the point of beginning and containing 0.534 acre, per survey by Chamness Land Surveying in March, 2007.

Subject to that portion of a 10 foot easement for public utilities that lies in the Northeast corner of the above described lot, being 5 feet off of the North line and extending 20 feet West of the Northeast corner of the above described lot as shown on the plat of survey.

SECTION TWO

NEW CORPORATE LIMITS

The Corporate limits of the City of Rockport are hereby extended and increased so as to include and embrace within the corporate limits of the City of Rockport, the real estate described in Section One hereof, and such real estate is hereby declared to be a part of the City of Rockport.

SECTION THREE

ACCURACY OF MAP OF ANNEXED TERRITORY

The map attached to this ordinance is an accurate map of the territory annexed, and such map is hereby adopted as the official map of the real estate annexed and the Mayor of the City of Rockport is hereby authorized and directed to certify that the map is an accurate map of the real estate annexed under the provision of this ordinance, and to record in the office of the Recorder of Spencer County, State of Indiana, this ordinance together with a certified copy of the official map attached.

This ordinance shall take effect sixty (60) days after its final passage, the public welfare requiring it.

Passed by the Common Council of the City of Rockport, on Aug 20, 2008

COMMON COUNCIL OF THE CITY
OF ROCKPORT, INDIANA

Courtesy [Signature]
Councilman

Robert [Signature]
Councilman

German [Signature] III
Councilman

[Signature]
Councilman

Julie [Signature]
Councilman

ATTEST:

[Signature]
Harold Goffinet, Clerk-Treas.

APPROVED:

[Signature]
Mayor, City of Rockport