

ORDINANCE NO. 2001- 4

AN ORDINANCE VACATING A STREET, SITUATED IN
ROCKPORT, SPENCER COUNTY, INDIANA

WHEREAS, Carl H. Harmon and Toni F. Harmon, of Spencer County, Indiana having filed a Petition To Vacate Street, said street being more fully shown in the survey, Exhibit "A," attached hereto and by this reference made a part hereof and described in Exhibit "B."

WHEREAS, notice of hearing on the Petition To Vacate Street was duly published on May 31, 2001 in the Spencer County Journal-Democrat; and

WHEREAS, the only owners who abut the property proposed to be vacated, James A. England and Francis W. Wright, were duly notified by certified mail June 5, 2001 and June 8, 2001 respectively.

WHEREAS, no persons appeared objecting to the closing and vacation of said street; and,

WHEREAS, said street to be vacated serves no appreciable purpose for Rockport, Indiana; and,

WHEREAS, the best interest of Rockport, Indiana would be served by vacating said portion of said street;


NOW, THEREFORE, be it ordained by the Common Council of the City of Rockport, Indiana that: the street described in Exhibit "B" is hereby vacated;


This Ordinance shall be in full force and effect from and after its passage by the Common Council of the City of Rockport, Indiana.


The Clerk-Treasurer of Rockport, Indiana is directed to furnish a copy of this vacation Ordinance to the Spencer County Recorder for recording and to the Spencer County Auditor as directed by law.

Passed by the Common Council of the City of Rockport, Indiana on the 16th day of August, 2001.

COMMON COUNCIL OF CITY
OF ROCKPORT














ATTEST:


Clerk-Treasurer

Presented by me to the Mayor of the City of Rockport on the 16th day of August, 2001 at the hour of 7:00 o'clock p.m.


Clerk-Treasurer

This Ordinance approved and signed by me on the 16th day of August, 2001, at the hour of 7:00 o'clock p.m.


Mayor

No.-37-

PLAT OF SURVEY
IN
GENTRY'S ADD. ROCKPORT, IND



6th St. 60'

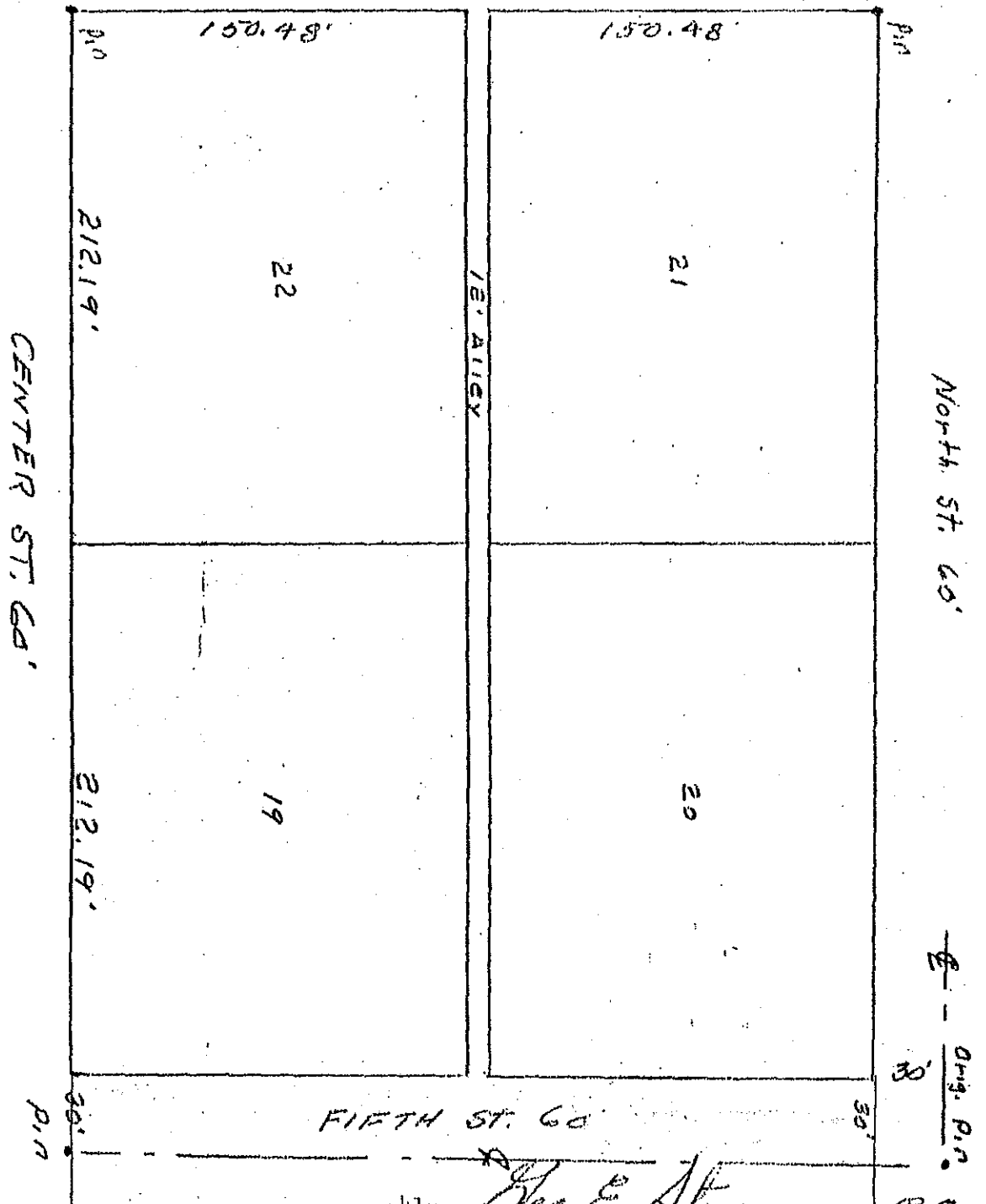


Exhibit "B"

All to that part of South Fifth Street in the City of Rockport, Indiana that lies between the North line of Center Street and the south line of North Street to wit:

Beginning at the intersection of the North property line of Center Street and the west property line of Fifth Street; thence north 312.96 feet to the intersection of the south property line of North Street and the west property line of Fifth Street; thence East 60 feet beginning at the intersection of the west property line of Fifth Street and the south property line of North Street; thence South 312.96 feet beginning at the intersection of the south property line of North Street and the east property line of Fifth Street; thence 60 feet west beginning at the intersection of the east property line of Fifth Street and the north property line of Center Street to the point of beginning. Containing 0.431 acres.